



सत्यमेव जयते

महाराष्ट्र शासन
कृषी विभाग



THE WORLD BANK

महाराष्ट्र शासन व जागतिक बँक यांचा संयुक्त प्रकल्प



नानाजी देशमुख कृषि संजीवनी प्रकल्प

ग्राम कृषि संजीवनी समिती प्रशिक्षण

बुधवार, ६ फेब्रुवारी, २०१९ | सकाळी ११:००

ग्राम कृषि संजीवनी समिती प्रशिक्षण



A/P: Fulgaon, Tal: Bhuswal, Dist: Jalgaon

ग्राम कृषि संजीवनी समिती प्रशिक्षण



Latitude: 18.451495
Longitude: 76.53549
Elevation: 615.95m
Accuracy: 92.0m
Time: 06-02-2019 11:32
Note: PoCRA Raiwadi VCRMC Training

Powered by NoteCam



Latitude: 18.451302
Longitude: 76.535654
Elevation: 658.95m
Accuracy: 44.0m
Time: 06-02-2019 11:30
Note: PoCRA Raiwadi VCRMC Training

Powered by NoteCam

PoCRA VCRMC Training At Raiwadi.



नानाजी देशमुख प्रशिक्षण कार्यक्रम उपस्तीत समिती ग्रा प पिंपलगव्हान
ता अंजनगाव सुर्जी जि अमरावती



Warewadgaon / Navalgaon, Tal: Bhoom, Osmanabad



Antarwali Tembhi

ग्राम कृषि संजीवनी समिती प्रशिक्षण



Taluka: Amalner, Dist: Jalgaon

ग्राम कृषि संजीवनी समिती प्रशिक्षण



Salgara Maddi, Tal: Tuljapur

ग्राम कृषि संजीवनी समिती प्रशिक्षण



Wadi Damai, Dist Parbhani

ग्राम कृषि संजीवनी समिती प्रशिक्षण



Latitude: 19.424919
Longitude: 78.109539
Elevation: 425.87m
Accuracy: 9.6m
Time: 02-06-2019 11:33
Note: pocra savargaon

Powered by NoteCam



Latitude: 19.424919
Longitude: 78.109539
Elevation: 425.87m
Accuracy: 9.6m
Time: 02-06-2019 11:33
Note: pocra savargaon

Powered by NoteCam

रिटा तांडा नांदगाव, तालुका किनवट जिल्हा नांदेड

ग्राम कृषि संजीवनी समिती प्रशिक्षण



सातेफळ येथे कृषि संजीवनी समिती

ग्राम कृषि संजीवनी समिती प्रशिक्षण



REDMI NOTE 6 PRO
MI DUAL CAMERA



REDMI NOTE 6 PRO
MI DUAL CAMERA

भोन, संग्रामपूर, बुलडाणा

ग्राम कृषि संजीवनी समिती प्रशिक्षण



Latitude: 18.499664
Longitude: 75.666922
Elevation: 605.94m
Accuracy: 7.0m
Time: 06-02-2019 11:24
Note: VCRMC Training Bhongiri

Powered by NoteCam



Latitude: 18.499617
Longitude: 75.666982
Elevation: 603.94m
Accuracy: 35.0m
Time: 06-02-2019 12:00
Note: VCRMC Training Bhongiri

Powered by NoteCam

Bhongiri, Tal: Bhoom, Dist: Osmanabad

ग्राम कृषि संजीवनी समिती प्रशिक्षण



Shirola, Latur

ग्राम कृषि संजीवनी समिती प्रशिक्षण



Nanaji Deshmukh Krushi Sanjivani – GP Borkhadi

ग्राम कृषि संजीवनी समिती प्रशिक्षण



Latitude: 19.090608
Longitude: 77.049782
Accuracy: 3713.0m
Time: 06-02-2019 11:10
Note: farkanda yte live training programme start tq.palam


Powered by NoteCam



Latitude: 19.078367
Longitude: 76.979264
Elevation: 364.52m
Accuracy: 58.0m
Time: 06-02-2019 11:24
Note: farkanda yte live training programme start tq.palam

Powered by NoteCam

ग्राम कृषि संजीवनी समिती प्रशिक्षण



मौजे दहिगांव ता. यावल, जि. जळगांव येथिल ग्राम कृषि संजीवनी समिती प्रशिक्षण.

ग्राम कृषि संजीवनी समिती प्रशिक्षण



Vcrmc Training, Selu Amba, Saygaon, Ta Ambajogai, Dist Beed

ग्राम कृषि संजीवनी समिती प्रशिक्षण



Vcrmc Training, Selu Amba, Saygaon, Ta Ambajogai, Dist Beed

ग्राम कृषि संजीवनी समिती प्रशिक्षण



Latitude: 20.103774
Longitude: 78.809198
Accuracy: 10011.4m
Time: 02-06-2019 11:25
Note: Pocra Live At Panchay

Powered by NoteCam



Latitude: 20.105413
Longitude: 78.798979
Elevation: 270.86m
Accuracy: 30.3m
Time: 02-06-2019 11:46
Note: Pocra Live streaming training APMC Maregaon

Powered by NoteCam

तालुका कृषि अधिकारी, जिल्हा-यवतमाळ, तालुका-मारेगाव

ग्राम कृषि संजीवनी समिती प्रशिक्षण



तालुका कृषि अधिकारी, जिल्हा-यवतमाळ, तालुका-मारेगाव

ग्राम कृषि संजीवनी समिती प्रशिक्षण



Latitude: 21.041097
Longitude: 75.569965
Accuracy: 20.0m
Time: 06-02-2019 12:02
Note: ग्राम कृषि संजीवनी समिती Line streaming at Jalgaon ki mamurabad

Powered by NoteCam

मुमाराबाद, जळगाव

ग्राम कृषि संजीवनी समिती प्रशिक्षण



ग्राम कृषि संजीवनी समिती प्रशिक्षण



Latitude: 21.056982
Longitude: 77.289167
Time: 06-02-2019 12:17
Note: PoCRA प्रशिक्षण, कुंभारगाव
ता. अंजनगाव सुर्जी, जि. अमरावती.

Powered by NoteCam



Latitude: 21.056968
Longitude: 77.289168
Time: 06-02-2019 12:12
Note: PoCRA प्रशिक्षण, कुंभारगाव
ता. अंजनगाव सुर्जी, जि. अमरावती

Powered by NoteCam

PoCRA प्रशिक्षण, कुंभारगावता. अंजनगाव सुर्जी, जि. अमरावती

ग्राम कृषि संजीवनी समिती प्रशिक्षण



Latitude: 19.017132
Longitude: 77.084641
Elevation: 375.72m
Accuracy: 15.0m
Time: 06-02-2019 10:58
Note: pokra live streaming program at borgao ak tq-loha dist- nanded (MH) **Powered by NoteCam**



Latitude: 19.013929
Longitude: 77.07965
Accuracy: 900.0m
Time: 06-02-2019 11:33
Note: pokra live streaming program at borgao ak tq-loha dist- nanded (MH) **Powered by NoteCam**

बोरगाव, ता. लोह, जि. नांदेड

ग्राम कृषि संजीवनी समिती प्रशिक्षण



VCRMC Banoti and Wadi, Soygaon, Dist Aurangabad

ग्राम कृषि संजीवनी समिती प्रशिक्षण




ग्राम कृषि संजीवनी प्रशिक्षण आशिव ग्रामपंचायत

ग्राम कृषि संजीवनी समिती प्रशिक्षण



जामठी बु, ता. मुर्तिजापूर



अंजनसोंडा, गिरवली व सोन्नेवाडी, ता. भूम, जि. उस्मानाबाद

ग्राम कृषि संजीवनी समिती प्रशिक्षण



मुंगशी ग्रामपंचायत पं स माहुर




Rustampur, Daryapur, Amravati



Taluka-Ghatanji, Dist-Yavtmal

ग्राम कृषि संजीवनी समिती प्रशिक्षण



Latitude: 18.626094
Longitude: 75.676164
Elevation: 700.36m
Accuracy: 11.0m
Azimuth: 180° (S)
Pitch: -4.9° (-2.0°)
Time: 06-02-2019 12:11
Note: PoCRA Live streaming
सोन्नेवाडी
(गिरवली, अंजनसोंडा, सोन्नेवाडी)

Powered by AngleCam



Latitude: 18.626098
Longitude: 75.676169
Elevation: 700.36m
Accuracy: 10.0m
Azimuth: 231° (SW)
Pitch: -7.5° (-2.5°)
Time: 06-02-2019 12:10
Note: PoCRA Live streaming
सोन्नेवाडी
(गिरवली, अंजनसोंडा, सोन्नेवाडी)

Powered by AngleCam

अंजनसोंडा, गिरवली व सोन्नेवाडी, ता. भूम, जि. उस्मानाबाद

ग्राम कृषि संजीवनी समिती प्रशिक्षण



मौजे - गनोरि, व इब्राहीमपुर, ता: भातकुलि

ग्राम कृषि संजीवनी समिती प्रशिक्षण




Moha, Parli, Dist. Beed.

ग्राम कृषि संजीवनी समिती प्रशिक्षण



Gram Krishi Sanjivani Samiti, Adgaon, Erandole, Jalgaon

ग्राम कृषि संजीवनी समिती प्रशिक्षण



Parambi, Muktainagar

ग्राम कृषि संजीवनी समिती प्रशिक्षण



निरगुडी बु खु पिप्री ता.खुलताबाद

ग्राम कृषि संजीवनी समिती प्रशिक्षण



Neri Digar, Tal-Jamner, Dist-Jalgaon

ग्राम कृषि संजीवनी समिती प्रशिक्षण



Neri Digar, Tal-Jamner, Dist-Jalgaon

ग्राम कृषि संजीवनी समिती प्रशिक्षण



Latitude: 20.637253
Longitude: 78.611605
Accuracy: 20.0m
Time: 02-06-2019 13:15
Note: waigav

Powered by NoteCam



Latitude: 20.637253
Longitude: 78.611605
Accuracy: 20.0m
Time: 02-06-2019 13:15
Note: waigav

Powered by NoteCam

Waigav

ग्राम कृषि संजीवनी समिती प्रशिक्षण



गाव-लिहा जहागीर, तालुका-फुलंब्री, जि-औरंगाबाद

ग्राम कृषि संजीवनी समिती प्रशिक्षण




खडकदारी, पुसद

ग्राम कृषि संजीवनी समिती प्रशिक्षण



Latitude: 21.166832
Longitude: 75.633684
Elevation: 188.54m
Accuracy: 22.0m
Time: 06-02-2019 11:44
Note: Pocra live Streaming start at Shirsad Grampanchayat Tal.Yawal

Powered by NoteCam



Latitude: 21.166687
Longitude: 75.633713
Elevation: 160.54m
Accuracy: 22.0m
Time: 06-02-2019 13:52
Note: Pocra live Streaming start at Shirsad Grampanchayat Tal.Yawal

Powered by NoteCam

Shirsad, Tal:Yawal, Dist: Jalgaon

ग्राम कृषि संजीवनी समिती प्रशिक्षण



Latitude: 21.330534
Longitude: 75.317756
Elevation: 281.1m
Accuracy: 9.6m
Time: 06-02-2019 11:04
Note: नानाजी देशमुख कृषि संजीवनी योजना, Vcrmc व्हीसी गांव बोराजंटी .नरवाडे आणि बोराजंटी तालुका, जळ

Powered by NoteCam





GPDapegaon, Tal: Ausa, Dist: Latur



ग्राम कृषि संजीवनी समिती प्रशिक्षण



Latitude: 18.721527
Longitude: 76.381723
Accuracy: 72.9m
Azimuth: 103° (E)
Pitch: -15.0° (1.8°)
Time: 02-06-2019 11:34
Note: POCRA Training
Waghala Radi

Powered by AngleCam



Latitude: 18.721527
Longitude: 76.381723
Accuracy: 20.0m
Azimuth: 280° (W)
Pitch: -21.7° (3.6°)
Time: 02-06-2019 11:33
Note: POCRA Training
Waghala Radi

Powered by AngleCam

Vcrmc Training, Waghala Raadi, SDAO Office Ambajogai, Beed

ग्राम कृषि संजीवनी समिती प्रशिक्षण



Latitude: 19.086484
Longitude: 75.800895
Elevation: 469.75m
Accuracy: 4.3m
Azimuth: 41° (NE)
Pitch: -25.0° (3.3°)
Time: 06-02-2019 11:50
Note: pocra kurla

Powered by AngleCam



Latitude: 19.086482
Longitude: 75.800897
Elevation: 469.85m
Accuracy: 4.3m
Azimuth: 164° (S)
Pitch: -9.1° (3.3°)
Time: 06-02-2019 11:44
Note: pocra kurla

Powered by AngleCam

Taluka: Kurla, Dist: Beed


ग्राम कृषि संजीवनी समिती प्रशिक्षण



Asara, Tal: Bhatkuli, Dist: Amravati



Asalgaon, CAO Nimkarde, Saheb and other



Latitude: 20.869316
Longitude: 75.453687
Accuracy: 23.6m
Time: 06-02-2019 11:58
Note: pocra vc of kharchi, Nagduli, tal- Erandol dist- Jalgaon

Powered by NoteCam

Kharchi & Nagduli, Tal: Erondol, Dist: Jalgaon

ग्राम कृषि संजीवनी समिती प्रशिक्षण



Indapur Washi, Osmanabad

ग्राम कृषि संजीवनी समिती प्रशिक्षण



Angarnudar

ग्राम कृषि संजीवनी समिती प्रशिक्षण



Latitude: 20.654785
Longitude: 75.592343
Accuracy: 24.9m
Time: 06-02-2019 11:09
Note: shendurni Training

Powered by NoteCam

Shendurni, Malkheda, Jangipura, Mengaon/Chichkheda Difar. Ambadi,

ग्राम कृषि संजीवनी समिती प्रशिक्षण



Latitude: 19.086484
Longitude: 75.800895
Elevation: 469.75m
Accuracy: 4.3m
Azimuth: 41° (NE)
Pitch: -25.0° (3.3°)
Time: 06-02-2019 11:50
Note: pocra kurla

Powered by AngleCam



Latitude: 19.086482
Longitude: 75.800897
Elevation: 469.85m
Accuracy: 4.3m
Azimuth: 164° (S)
Pitch: -9.1° (3.3°)
Time: 06-02-2019 11:44
Note: pocra kurla

Powered by AngleCam

Taluka: Kurla, Dist: Beed

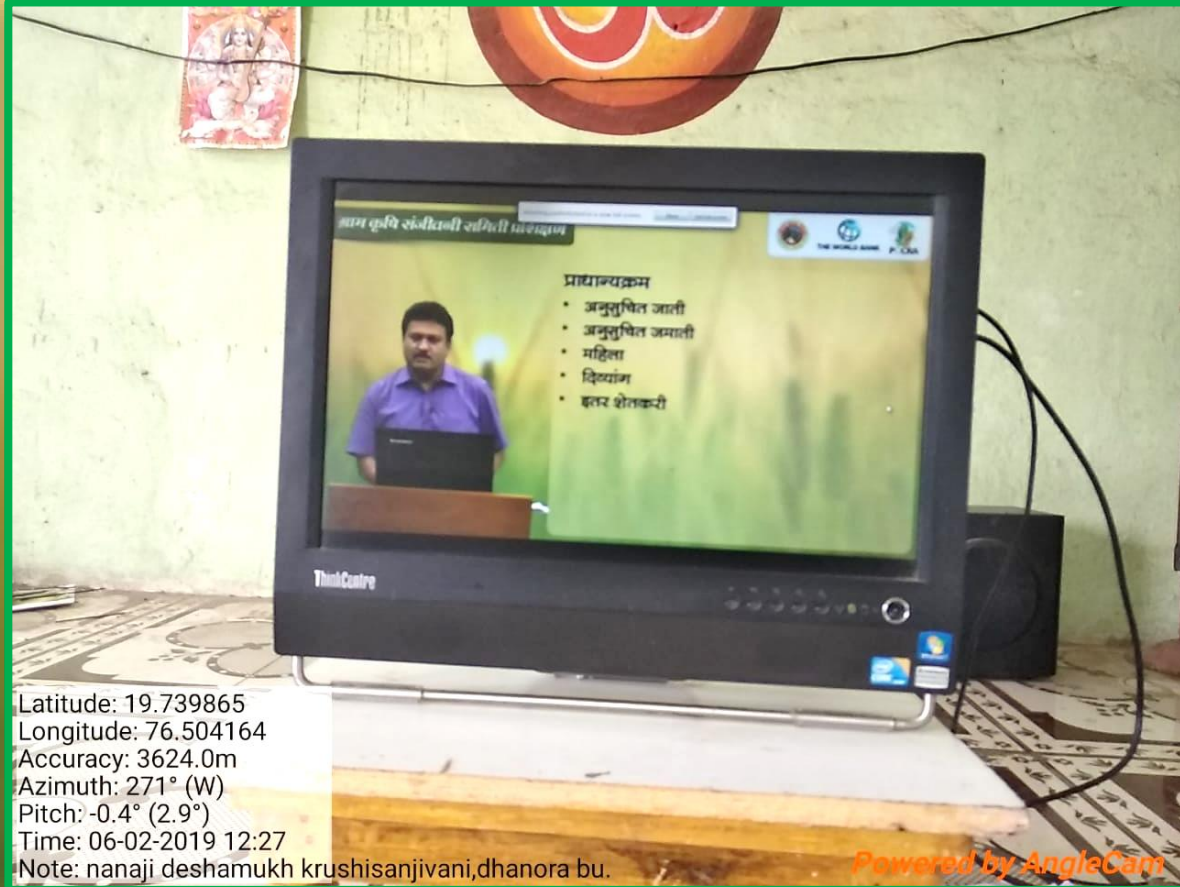


चिखली ता. आर्णी जी. यवतमाळ



चिखली ता. आर्णी जी. यवतमाळ

ग्राम कृषि संजीवनी समिती प्रशिक्षण



Latitude: 19.739865
Longitude: 76.504164
Accuracy: 3624.0m
Azimuth: 271° (W)
Pitch: -0.4° (2.9°)
Time: 06-02-2019 12:27
Note: nanaji deshमुख krushisanjivani,dhanora bu.

Powered by AngleCam



Latitude: 19.739865
Longitude: 76.504164
Accuracy: 3624.0m
Azimuth: 67° (NE)
Pitch: -13.2° (-2.9°)
Time: 06-02-2019 11:24
Note: nanaji deshमुख krushisanjivani,dhanora bu.

Powered by AngleCam

Dhanora BK, Tal: Jintur, Dist: Parbhani

ग्राम कृषि संजीवनी समिती प्रशिक्षण



Latitude: 18.976233
Longitude: 75.75011
Accuracy: 3166.0m
Azimuth: 247° (SW)
Pitch: -10.4° (1.4°)
Time: ०६-०२-२०१९ १०:४७

Note: ग्रामपंचायत कार्यालय समनापुर पोक्रा समिती प्रशिक्षण

Powered by AngleCam



At-Samanapur, Dist Beed

ग्राम कृषि संजीवनी समिती प्रशिक्षण



Latitude: 18.60271
Longitude: 75.947205
Accuracy: 4059.0m
Time: 06-02-2019 10:55
Note: bhopla

Powered by NoteCam



Latitude: 18.60271
Longitude: 75.947205
Accuracy: 4059.0m
Time: 06-02-2019 11:55
Note: Nanaji deshमुख krushi san yoj bhopla

Powered by NoteCam

GP Bhopla, Tal-Kaij, Dist-Beed

ग्राम कृषि संजीवनी समिती प्रशिक्षण



Latitude: 18.940123
Longitude: 75.327553
Accuracy: 700.0m
Azimuth: 272° (W)
Pitch: -5.6° (4.6°)
Time: 02-06-2019 12:22
Note: Pimpalwandi&Jadhavwadi P4oCRA Training camp

Powered by AngleCam



Latitude: 18.940123
Longitude: 75.327553
Accuracy: 700.0m
Azimuth: 329° (NW)
Pitch: -1.6° (-3.1°)
Time: 02-06-2019 12:20
Note: Pimpalwandi&Jadhavwadi P4oCRA Training camp

Powered by AngleCam

Pimplawandi & Jadhavwadi PoCRA Training Camp

ग्राम कृषि संजीवनी समिती प्रशिक्षण



Mohpur Ta. Kinwat Dist. Nanded

ग्राम कृषि संजीवनी समिती प्रशिक्षण



Palaswadi & Uttami

ग्राम कृषि संजीवनी समिती प्रशिक्षण



Latitude: 20.042125
Longitude: 75.728853
Elevation: 591.7m
Accuracy: 11.0m
Time: 06-02-2019 13:21
Note: पोखरा प्रशिक्षण किन्होळा & डावरगाव

Powered by NoteCam



Latitude: 20.042143
Longitude: 75.728838
Elevation: 591.7m
Accuracy: 19.0m
Time: 06-02-2019 11:16
Note: पोखरा प्रशिक्षण किन्होळा & डावरगाव

Powered by NoteCam

किन्होळा जि जालना

ग्राम कृषि संजीवनी समिती प्रशिक्षण



Rhinkhed, Tal:Motala, Dist:Buldhana



ग्राम कृषि संजीवनी समिती प्रशिक्षण



Rhinkhed, Tal:Motala, Dist:Buldhana

ग्राम कृषि संजीवनी समिती प्रशिक्षण



Latitude: 20.292022
Longitude: 75.33781
Elevation: 756.98m
Accuracy: 2.8m
Azimuth: 273° (W)
Pitch: -5.1° (0.8°)
Time: 06-02-2019 11:44

Powered by AngleCam

पिशोर, खातखेडा, माळेगाव धनगर, तालुका: कन्नड, जिल्हा: औरंगाबाद



Latitude: 17.833536
Longitude: 76.372841
Elevation: 624.33m
Accuracy: 23.0m
Azimuth: 336° (NW)
Pitch: -15.7°
Time: 02-06-2019 11:24
Note: POCRA training dastapur

Powered by AngleCam

Dastapur, Padri, Lohara, Osamanbad

ग्राम कृषि संजीवनी समिती प्रशिक्षण



Latitude: 21.104428
Longitude: 76.057077
Elevation: 227.91m
Accuracy: 9.0m
Azimuth: 185° (S)
Pitch: -10.9° (-0.7°)
Time: 02-06-2019 12:08
Note: Uchande live streaming

Powered by AngleCam

उचंदे मक्ताईनगर जळगाव

ग्राम कृषि संजीवनी समिती प्रशिक्षण



Latitude: 19.471767
Longitude: 76.84568
Elevation: 464.14m
Accuracy: 2.3m
Time: 06-02-2019 11:35

Note: nanaji deshमुख krushi sanjivani samiti Asegaon (VC)

Powered by NoteCam



Latitude: 19.471752
Longitude: 76.845685
Elevation: 457.54m
Accuracy: 3.1m
Time: 06-02-2019 12:59

Note: nanaji deshमुख krushi sanjivani samiti Asegaon (VC)

Powered by NoteCam

आसेगाव

ग्राम कृषि संजीवनी समिती प्रशिक्षण



Latitude: 18.891879
Longitude: 76.315644
Elevation: 503.68m
Accuracy: 18.2m
Azimuth: 73° (E)
Pitch: -6.7°

Time: 06-02-2019 11:40

Note: PoCRA अंतर्गत प्रशिक्षण कार्यक्रम मोहा येथे

Powered by AngleCam



Latitude: 18.891865
Longitude: 76.31564
Elevation: 502.68m
Accuracy: 15.2m
Azimuth: 270° (W)
Pitch: -16.0°

Time: 06-02-2019 11:41

Note: PoCRA अंतर्गत प्रशिक्षण कार्यक्रम मोहा येथे

Powered by AngleCam

At: Moha, Tal:Parli, Dist:Beed



Ghodsgaon, Tal: Ajangaon Surgi , Dist: Amravati

ग्राम कृषि संजीवनी समिती प्रशिक्षण



Latitude: 20.18456
Longitude: 75.688213
Elevation: 670.2m
Accuracy: 2.7m
Time: 02-06-2019 11:13
Note: pocra vc grampanchyat khandala

Powered by NoteCam



Latitude: 20.18456
Longitude: 75.688213
Elevation: 670.2m
Accuracy: 2.6m
Time: 02-06-2019 11:12
Note: pocra vc grampanchyat khandala

Powered by NoteCam

Khandala, Tal: Bhokardan, dist: Jalna

ग्राम कृषि संजीवनी समिती प्रशिक्षण



Kapilapuri, Tal: Paranda, Dist: Osmanabad

ग्राम कृषि संजीवनी समिती प्रशिक्षण



Latitude: 20.163466
Longitude: 75.791863
Elevation: 558.17m
Accuracy: 9.1m
Time: 06-02-2019 11:46
Note: Walsa kh.

Powered by NoteCam



Latitude: 20.163494
Longitude: 75.791851
Elevation: 558.17m
Accuracy: 9.1m
Time: 06-02-2019 11:46
Note: Walsa kh.

Powered by NoteCam

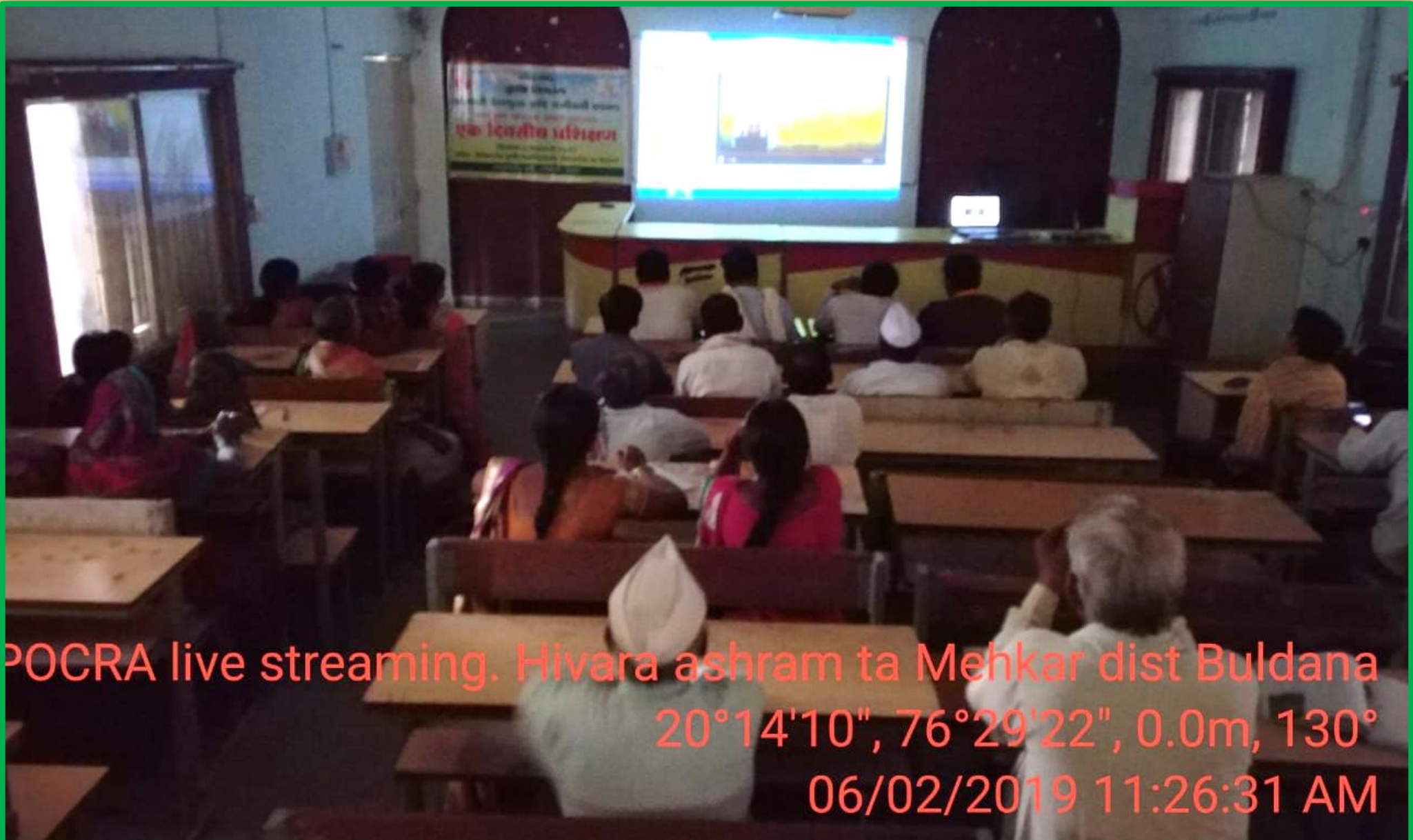
Walsa Kh, Tal: Bhokardan, Dist: Jalna

ग्राम कृषि संजीवनी समिती प्रशिक्षण



Patodi (Khu & Bhu), Tal: Sangrampur, Dist: Buldhaba

ग्राम कृषि संजीवनी समिती प्रशिक्षण



POCRA live streaming. Hivara ashram ta Mehkar dist Buldana
20°14'10", 76°29'22", 0.0m, 130°
06/02/2019 11:26:31 AM

ग्राम कृषि संजीवनी समिती प्रशिक्षण



Chikani, Tal: Ner, Dist: Yavatmal

ग्राम कृषि संजीवनी समिती प्रशिक्षण



Patodi (Khu & Bhu), Tal: Sangrampur, Dist: Buldhaba





ग्राम कृषि संजीवनी समिती प्रशिक्षण



Uttamsara Khallar, Tal: Bhatkuli, Dist: Amtavati

ग्राम कृषि संजीवनी समिती प्रशिक्षण



Latitude: 19.075817
Longitude: 76.639949
Elevation: 381.74m
Accuracy: 5.4m
Time: 06-02-2019 11:09

Powered by NoteCam




Latitude: 19.075774
Longitude: 76.639955
Elevation: 394.15m
Accuracy: 6.4m
Time: 06-02-2019 11:01

Powered by NoteCam

सालापूरी व बर्हापरी

ग्राम कृषि संजीवनी समिती प्रशिक्षण



Latitude: 19.075817
Longitude: 76.639949
Elevation: 381.74m
Accuracy: 5.4m
Time: 06-02-2019 11:09

Powered by NoteCam



Latitude: 19.075774
Longitude: 76.639955
Elevation: 394.15m
Accuracy: 6.4m
Time: 06-02-2019 11:01

Powered by NoteCam

सालापूरी व बर्हापरी

ग्राम कृषि संजीवनी समिती प्रशिक्षण



Azimuth: 182° (S)
Pitch: -7.3°
Time: 02-06-2019 11:51:11
Note: पळशी झाशी ग्रामपंचायत

पळशी झाशी, ता: संग्रामपूर, जि: बुलडाणा

Powered by AngleCam

ग्राम कृषि संजीवनी समिती प्रशिक्षण



Malakapur, Tal: Murtizapur, Dist: Akola

ग्राम कृषि संजीवनी समिती प्रशिक्षण



Latitude: 20.304036
Longitude: 78.444911
Accuracy: 2716.0m
Time: 06-02-2019 11:54
Note: Grampanchayat Karyalay Dongalkharda.
(Dongalkharda +Pimpalshenda)Ya
(VCRMC))che Live
Prashikshan.
Ta.Kalamb.Dis.Yavatmal

Powered by NoteCam



Latitude: 20.276434
Longitude: 78.431832
Accuracy: 3101.0m
Time: 06-02-2019 11:52
Note: Grampanchayat Karyalay Dongalkharda.
(Dongalkharda +Pimpalshenda)Ya
(VCRMC))che Live
Prashikshan.
Ta.Kalamb.Dis.Yavatmal

Powered by NoteCam

Karyalay Dongalkharda, Tal: Kalamb, Dist: Yavatmal

ग्राम कृषि संजीवनी समिती प्रशिक्षण



ग्राम पंचायत कार्यालय, पांगरी, तालुका: लोहा

ग्राम कृषि संजीवनी समिती प्रशिक्षण




ग्राम पंचायत कार्यालय, पांगरी, तालुका: लोहा

ग्राम कृषि संजीवनी समिती प्रशिक्षण



गाव: कामनापुर, ता: भातकुली, जि: अमरावती

ग्राम कृषि संजीवनी समिती प्रशिक्षण



Latitude: 19.355732
Longitude: 76.55242
Elevation: 388.46m
Accuracy: 15.0m
Time: 06-02-2019 11:11
Note: Verma live training at kolha

Powered by NoteCam



Latitude: 19.359201
Longitude: 76.53759
Accuracy: 36.9m
Time: 06-02-2019 12:59
Note: Vcrmc live training at kolha

Powered by NoteCam

Dist: Parbhani, Taluka: Manwat

ग्राम कृषि संजीवनी समिती प्रशिक्षण



गाव: मोहपुर, ता: किनवट,
जि: नांदेड़

ग्राम कृषि संजीवनी समिती प्रशिक्षण



गाव: मोहपुर, ता: किनवट, जि: नांदेड़

ग्राम कृषि संजीवनी समिती प्रशिक्षण



ग्रा.प.: थारा, ता: किनवट, जि:नांदेड

ग्राम कृषि संजीवनी समिती प्रशिक्षण



Powered by NoteCam

Note: ग्रामपंचायत पांगरी ता. लोहा जि. नांदेड
Time: 06-02-2019 10:55
Accuracy: 2.3m
Elevation: 444.69m
Longitude: 77.099327
Latitude: 19.017257



Latitude: 19.017175
Longitude: 77.099295
Elevation: 440.79m
Accuracy: 1.9m
Time: 06-02-2019 10:37
Note: ग्रामपंचायत पांगरी ता. लोहा जि. नांदेड

Powered by NoteCam

ग्रामपंचायत पांगरी, ता: लोहा, जि. नांदेड

ग्राम कृषि संजीवनी समिती प्रशिक्षण



Powered by NoteCam

Note: ग्रामपंचायत पांगरी ता. लोहा जि. नांदेड
Time: 06-02-2019 10:55
Accuracy: 2.3m
Elevation: 444.69m
Longitude: 77.099327
Latitude: 19.017257



Latitude: 19.017175
Longitude: 77.099295
Elevation: 440.79m
Accuracy: 1.9m
Time: 06-02-2019 10:37
Note: ग्रामपंचायत पांगरी ता. लोहा जि. नांदेड

Powered by NoteCam

ग्रामपंचायत पांगरी, ता: लोहा, जि. नांदेड

नानाजी देशमुख कृषि संजीवनी प्रकल्प

धन्यवाद...!

बुधवार, ६ फेब्रुवारी, २०१९ | सकाळी ११:००